

# GEOCHECK VERSION 2.1

## STATE DATABASE WELL INFORMATION

**Water Well Information:**

Map ID: 2  
 Org. Identifier: USGS-GA Site ID: USGS40000259637  
 Formal name: USGS Georgia Water Science Center  
 Monloc Identifier: USGS-320920081095201  
 Monloc name: 36R008  
 Monloc type: Well  
 Monloc desc: PORT WENTWORTH, GA 2  
 Huc code: 03060109 Drainagearea value: Not Reported  
 Drainagearea Units: Not Reported Contrib drainagearea: Not Reported  
 Contrib drainagearea units: Not Reported Latitude: 32.1557584  
 Longitude: -81.1642793 Sourcemap scale: 24000  
 Horiz Acc measure: 5 Horiz Acc measure units: seconds  
 Horiz Collection method: Interpolated from map  
 Horiz coord refsys: NAD83 Vert measure val: 18  
 Vert measure units: feet Vertacc measure val: 5  
 Vert accmeasure units: feet  
 Vertcollection method: Interpolated from topographic map  
 Vert coord refsys: NGVD29 Countrycode: US  
 Aquifername: Floridan aquifer system  
 Formation type: Upper Floridan Aquifer  
 Aquifer type: Confined multiple aquifer  
 Construction date: 19230101 Welldepth: 502  
 Welldepth units: ft Wellholeddepth: 502  
 Wellholeddepth units: ft

Ground-water levels, Number of Measurements: 22

Date	Feet below Surface	Feet to Sealevel	Date	Feet below Surface	Feet to Sealevel
2000-09-14	78.70		1998-05-22	70.03	
1993-11-10	78.87		1990-05-17	80.62	
1988-05-24	89.85		1985-05-20	83.10	
1984-11-01	84.77		1984-05-18	82.87	
1983-11-08	82.90		1983-06-15	79.37	
1982-11-03	76.00		1981-10-27	81.90	
1980-05-21	74.10		1979-11-02	79.20	
1978-12-04	78.35		1977-11-07	79.60	
1976-12-14	72.40		1976-02-20	71.80	
1976-01-16	70.00		1975-09-22	72.20	
1973-11-29	76.40		1972-11-30	58.35	

Map ID: 2  
 Org. Identifier: USGS-GA Site ID: USGS40000259635  
 Formal name: USGS Georgia Water Science Center  
 Monloc Identifier: USGS-320919081094901  
 Monloc name: 36R013  
 Monloc type: Well  
 Monloc desc: Not Reported  
 Huc code: 03060109 Drainagearea value: Not Reported  
 Drainagearea Units: Not Reported Contrib drainagearea: Not Reported  
 Contrib drainagearea units: Not Reported Latitude: 32.1555556  
 Longitude: -81.1638056 Sourcemap scale: 24000

**GEOCHECK VERSION 2.1**  
**STATE DATABASE WELL INFORMATION**

Horiz Acc measure:	.01	Horiz Acc measure units:	seconds
Horiz Collection method:	Differentially corrected Global Positioning System (DGPS)		
Horiz coord refsys:	NAD83	Vert measure val:	Not Reported
Vert measure units:	Not Reported	Vertacc measure val:	Not Reported
Vert accmeasure units:	Not Reported		
Vertcollection method:	Not Reported		
Vert coord refsys:	Not Reported	Countrycode:	US
Aquifername:	Not Reported		
Formation type:	Not Reported		
Aquifer type:	Not Reported		
Construction date:	Not Reported	Welldepth:	Not Reported
Welldepth units:	Not Reported	Wellholedepth:	Not Reported
Wellholedepth units:	Not Reported		

Ground-water levels, Number of Measurements: 0

Map ID:	2		
Org. Identifier:	USGS-GA	Site ID:	USGS40000259634
Formal name:	USGS Georgia Water Science Center		
Monloc Identifier:	USGS-320918081095001		
Monloc name:	36R010		
Monloc type:	Well		
Monloc desc:	PORT WENTWORTH, GA 1		
Huc code:	03060109	Drainagearea value:	Not Reported
Drainagearea Units:	Not Reported	Contrib drainagearea:	Not Reported
Contrib drainagearea units:	Not Reported	Latitude:	32.1552028
Longitude:	-81.1637237	Sourcemap scale:	24000
Horiz Acc measure:	5	Horiz Acc measure units:	seconds
Horiz Collection method:	Interpolated from map		
Horiz coord refsys:	NAD83	Vert measure val:	16.00
Vert measure units:	feet	Vertacc measure val:	5
Vert accmeasure units:	feet		
Vertcollection method:	Interpolated from topographic map		
Vert coord refsys:	NGVD29	Countrycode:	US
Aquifername:	Not Reported		
Formation type:	Not Reported		
Aquifer type:	Not Reported		
Construction date:	19420930	Welldepth:	650
Welldepth units:	ft	Wellholedepth:	650
Wellholedepth units:	ft		

Ground-water levels, Number of Measurements: 1

Date	Feet below Surface	Feet to Sealevel
-----		
1973-08-01	61.00	

Map ID: 5

**GEOCHECK VERSION 2.1**  
**STATE DATABASE WELL INFORMATION**

Org. Identifier:	USGS-GA	Site ID:	USGS40000259620
Formal name:	USGS Georgia Water Science Center		
Monloc Identifier:	USGS-320906081090501		
Monloc name:	36R028		
Monloc type:	Well		
Monloc desc:	Not Reported		
Huc code:	03060109	Drainagearea value:	Not Reported
Drainagearea Units:	Not Reported	Contrib drainagearea:	Not Reported
Contrib drainagearea units:	Not Reported	Latitude:	32.1517306
Longitude:	-81.1515417	Sourcemap scale:	24000
Horiz Acc measure:	.01	Horiz Acc measure units:	seconds
Horiz Collection method:	Differentially corrected Global Positioning System (DGPS)		
Horiz coord refsys:	NAD83	Vert measure val:	Not Reported
Vert measure units:	Not Reported	Vertacc measure val:	Not Reported
Vert accmeasure units:	Not Reported		
Vertcollection method:	Not Reported		
Vert coord refsys:	Not Reported	Countrycode:	US
Aquifername:	Not Reported		
Formation type:	Not Reported		
Aquifer type:	Not Reported		
Construction date:	Not Reported	Welldepth:	Not Reported
Welldepth units:	Not Reported	Wellholedepth:	Not Reported
Wellholedepth units:	Not Reported		

Ground-water levels, Number of Measurements: 0

Map ID:	6		
Org. Identifier:	USGS-GA	Site ID:	USGS40000259614
Formal name:	USGS Georgia Water Science Center		
Monloc Identifier:	USGS-320902081085501		
Monloc name:	36R003		
Monloc type:	Well		
Monloc desc:	SAV ELEC & PWR CO 3		
Huc code:	03060109	Drainagearea value:	Not Reported
Drainagearea Units:	Not Reported	Contrib drainagearea:	Not Reported
Contrib drainagearea units:	Not Reported	Latitude:	32.1507588
Longitude:	-81.1484458	Sourcemap scale:	24000
Horiz Acc measure:	5	Horiz Acc measure units:	seconds
Horiz Collection method:	Interpolated from map		
Horiz coord refsys:	NAD83	Vert measure val:	8.00
Vert measure units:	feet	Vertacc measure val:	10
Vert accmeasure units:	feet		
Vertcollection method:	Interpolated from topographic map		
Vert coord refsys:	NGVD29	Countrycode:	US
Aquifername:	Not Reported		
Formation type:	Not Reported		
Aquifer type:	Not Reported		
Construction date:	19561001	Welldepth:	963
Welldepth units:	ft	Wellholedepth:	963
Wellholedepth units:	ft		

Ground-water levels, Number of Measurements: 1

Date	Feet below Surface	Feet to Sealevel
------	-----------------------	---------------------

-----  
1974-11-15 79.00

Note: The site was being pumped.

**GEOCHECK VERSION 2.1**  
**STATE DATABASE WELL INFORMATION**

Map ID:	7	Site ID:	USGS40000259612
Org. Identifier:	USGS-GA		
Formal name:	USGS Georgia Water Science Center		
Monloc Identifier:	USGS-320900081084901		
Monloc name:	36R016		
Monloc type:	Well		
Monloc desc:	Not Reported		
Huc code:	03060109	Drainagearea value:	Not Reported
Drainagearea Units:	Not Reported	Contrib drainagearea:	Not Reported
Contrib drainagearea units:	Not Reported	Latitude:	32.1502528
Longitude:	-81.1471444	Sourcemap scale:	24000
Horiz Acc measure:	.01	Horiz Acc measure units:	seconds
Horiz Collection method:	Differentially corrected Global Positioning System (DGPS)		
Horiz coord refsys:	NAD83	Vert measure val:	Not Reported
Vert measure units:	Not Reported	Vertacc measure val:	Not Reported
Vert accmeasure units:	Not Reported		
Vertcollection method:	Not Reported		
Vert coord refsys:	Not Reported	Countrycode:	US
Aquifername:	Not Reported		
Formation type:	Not Reported		
Aquifer type:	Not Reported		
Construction date:	Not Reported	Welldepth:	Not Reported
Welldepth units:	Not Reported	Wellholedepth:	Not Reported
Wellholedepth units:	Not Reported		

Ground-water levels, Number of Measurements: 0

Map ID:	8	Site ID:	USGS40000259606
Org. Identifier:	USGS-GA		
Formal name:	USGS Georgia Water Science Center		
Monloc Identifier:	USGS-320857081084201		
Monloc name:	36R042		
Monloc type:	Well		
Monloc desc:	Savannah E&P, Pt. Wentworth		
Huc code:	Not Reported	Drainagearea value:	Not Reported
Drainagearea Units:	Not Reported	Contrib drainagearea:	Not Reported
Contrib drainagearea units:	Not Reported	Latitude:	32.1491667
Longitude:	-81.145	Sourcemap scale:	24000
Horiz Acc measure:	.5	Horiz Acc measure units:	seconds
Horiz Collection method:	Interpolated from map		
Horiz coord refsys:	NAD83	Vert measure val:	10
Vert measure units:	feet	Vertacc measure val:	5
Vert accmeasure units:	feet		
Vertcollection method:	Interpolated from topographic map		
Vert coord refsys:	NGVD29	Countrycode:	US
Aquifername:	Not Reported		
Formation type:	Not Reported		
Aquifer type:	Not Reported		
Construction date:	Not Reported	Welldepth:	Not Reported
Welldepth units:	Not Reported	Wellholedepth:	Not Reported
Wellholedepth units:	Not Reported		

Ground-water levels, Number of Measurements: 0

**GEOCHECK VERSION 2.1**  
**STATE DATABASE WELL INFORMATION**

Map ID: 9  
 Org. Identifier: USGS-GA Site ID: USGS40000259604  
 Formal name: USGS Georgia Water Science Center  
 Monloc Identifier: USGS-320856081085001  
 Monloc name: 36R002  
 Monloc type: Well  
 Monloc desc: SAV ELEC & PWR CO 2  
 Huc code: 03060109 Drainagearea value: Not Reported  
 Drainagearea Units: Not Reported Contrib drainagearea: Not Reported  
 Contrib drainagearea units: Not Reported Latitude: 32.1490922  
 Longitude: -81.1470569 Sourcemap scale: 24000  
 Horiz Acc measure: 5 Horiz Acc measure units: seconds  
 Horiz Collection method: Interpolated from map  
 Horiz coord refsys: NAD83 Vert measure val: 15.83  
 Vert measure units: feet Vertacc measure val: 1  
 Vert accmeasure units: feet  
 Vertcollection method: Level or other surveying method  
 Vert coord refsys: NGVD29 Countrycode: US  
 Aquifername: Not Reported  
 Formation type: Not Reported  
 Aquifer type: Not Reported  
 Construction date: 19560801 Welldepth: 963  
 Welldepth units: ft Wellholedepth: 971  
 Wellholedepth units: ft

Ground-water levels, Number of Measurements: 1

Date	Feet below Surface	Feet to Sealevel
1956-09-01	59.00	

Map ID: 11  
 Org. Identifier: USGS-GA Site ID: USGS40000259601  
 Formal name: USGS Georgia Water Science Center  
 Monloc Identifier: USGS-320854081085401  
 Monloc name: 36R001  
 Monloc type: Well  
 Monloc desc: SAV ELEC & PWR CO 1  
 Huc code: 03060109 Drainagearea value: Not Reported  
 Drainagearea Units: Not Reported Contrib drainagearea: Not Reported  
 Contrib drainagearea units: Not Reported Latitude: 32.1485367  
 Longitude: -81.148168 Sourcemap scale: 24000  
 Horiz Acc measure: 5 Horiz Acc measure units: seconds  
 Horiz Collection method: Interpolated from map  
 Horiz coord refsys: NAD83 Vert measure val: 11  
 Vert measure units: feet Vertacc measure val: 10  
 Vert accmeasure units: feet  
 Vertcollection method: Interpolated from topographic map  
 Vert coord refsys: NGVD29 Countrycode: US  
 Aquifername: Not Reported  
 Formation type: Not Reported

**GEOCHECK VERSION 2.1**  
**STATE DATABASE WELL INFORMATION**

Aquifer type: Not Reported  
 Construction date: 19560801      Welldepth: 971  
 Welldepth units: ft      Wellholedepth: 971  
 Wellholedepth units: ft

Ground-water levels, Number of Measurements: 1

Date	Feet below Surface	Feet to Sealevel
1956-08-20	62.10	

Map ID: 12  
 Org. Identifier: USGS-GA      Site ID: USGS40000259599  
 Formal name: USGS Georgia Water Science Center  
 Monloc Identifier: USGS-320851081085101  
 Monloc name: 36R015  
 Monloc type: Well  
 Monloc desc: Not Reported  
 Huc code: 03060109      Drainagearea value: Not Reported  
 Drainagearea Units: Not Reported      Contrib drainagearea: Not Reported  
 Contrib drainagearea units: Not Reported      Latitude: 32.14775  
 Longitude: -81.1475056      Sourcemap scale: 24000  
 Horiz Acc measure: .01      Horiz Acc measure units: seconds  
 Horiz Collection method: Differentially corrected Global Positioning System (DGPS)  
 Horiz coord refsys: NAD83      Vert measure val: Not Reported  
 Vert measure units: Not Reported      Vertacc measure val: Not Reported  
 Vert accmeasure units: Not Reported  
 Vertcollection method: Not Reported  
 Vert coord refsys: Not Reported      Countrycode: US  
 Aquifername: Not Reported  
 Formation type: Not Reported  
 Aquifer type: Not Reported  
 Construction date: Not Reported      Welldepth: Not Reported  
 Welldepth units: Not Reported      Wellholedepth: Not Reported  
 Wellholedepth units: Not Reported

Ground-water levels, Number of Measurements: 0

Map ID: 13  
 Org. Identifier: USGS-GA      Site ID: USGS40000259587  
 Formal name: USGS Georgia Water Science Center  
 Monloc Identifier: USGS-320841081085801  
 Monloc name: 36R027  
 Monloc type: Well  
 Monloc desc: Not Reported  
 Huc code: 03060109      Drainagearea value: Not Reported  
 Drainagearea Units: Not Reported      Contrib drainagearea: Not Reported  
 Contrib drainagearea units: Not Reported      Latitude: 32.1449583  
 Longitude: -81.1497194      Sourcemap scale: 24000

## GEOCHECK VERSION 2.1 STATE DATABASE WELL INFORMATION

Horiz Acc measure:	.01	Horiz Acc measure units:	seconds
Horiz Collection method:	Differentially corrected Global Positioning System (DGPS)		
Horiz coord refsys:	NAD83	Vert measure val:	Not Reported
Vert measure units:	Not Reported	Vertacc measure val:	Not Reported
Vert accmeasure units:	Not Reported		
Vertcollection method:	Not Reported		
Vert coord refsys:	Not Reported	Countrycode:	US
Aquifername:	Not Reported		
Formation type:	Not Reported		
Aquifer type:	Not Reported		
Construction date:	Not Reported	Welldepth:	Not Reported
Welldepth units:	Not Reported	Wellholedepth:	Not Reported
Wellholedepth units:	Not Reported		

Ground-water levels, Number of Measurements: 0

Map ID:	14		
Org. Identifier:	USGS-GA	Site ID:	USGS40000259582
Formal name:	USGS Georgia Water Science Center		
Monloc Identifier:	USGS-320835081083901		
Monloc name:	36R012		
Monloc type:	Well		
Monloc desc:	SAV SUGAR REFINERY		
Huc code:	03060109	Drainagearea value:	Not Reported
Drainagearea Units:	Not Reported	Contrib drainagearea:	Not Reported
Contrib drainagearea units:	Not Reported	Latitude:	32.1432592
Longitude:	-81.1440013	Sourcemap scale:	24000
Horiz Acc measure:	5	Horiz Acc measure units:	seconds
Horiz Collection method:	Interpolated from map		
Horiz coord refsys:	NAD83	Vert measure val:	17.00
Vert measure units:	feet	Vertacc measure val:	5
Vert accmeasure units:	feet		
Vertcollection method:	Interpolated from topographic map		
Vert coord refsys:	NGVD29	Countrycode:	US
Aquifername:	Not Reported		
Formation type:	Not Reported		
Aquifer type:	Not Reported		
Construction date:	19470815	Welldepth:	677
Welldepth units:	ft	Wellholedepth:	677
Wellholedepth units:	ft		

Ground-water levels, Number of Measurements: 1

Date	Feet below Surface	Feet to Sealevel
-----		
1976-12-31	100.00	

Note: The site was being pumped.

Map ID: 15

**GEOCHECK VERSION 2.1**  
**STATE DATABASE WELL INFORMATION**

Org. Identifier:	USGS-GA	Site ID:	USGS40000259583
Formal name:	USGS Georgia Water Science Center		
Monloc Identifier:	USGS-320835081084401		
Monloc name:	36R014		
Monloc type:	Well		
Monloc desc:	Not Reported		
Huc code:	03060109	Drainagearea value:	Not Reported
Drainagearea Units:	Not Reported	Contrib drainagearea:	Not Reported
Contrib drainagearea units:	Not Reported	Latitude:	32.1432417
Longitude:	-81.1457861	Sourcemap scale:	24000
Horiz Acc measure:	.01	Horiz Acc measure units:	seconds
Horiz Collection method:	Differentially corrected Global Positioning System (DGPS)		
Horiz coord refsys:	NAD83	Vert measure val:	Not Reported
Vert measure units:	Not Reported	Vertacc measure val:	Not Reported
Vert accmeasure units:	Not Reported		
Vertcollection method:	Not Reported		
Vert coord refsys:	Not Reported	Countrycode:	US
Aquifername:	Not Reported		
Formation type:	Not Reported		
Aquifer type:	Not Reported		
Construction date:	Not Reported	Welldepth:	Not Reported
Welldepth units:	Not Reported	Wellholedepth:	Not Reported
Wellholedepth units:	Not Reported		

Ground-water levels, Number of Measurements: 0



## GEOCHECK VERSION 2.1 STATE DATABASE WELL INFORMATION

### Water Well Information:

---

Well #:	36R008	County FIPS:	051
Remarks:	PORT WENTWORTH, GA 2		
Latitude:	320920	Longitude:	0810952
Altitude:	18	Depth:	502
Depth to bottom of Casing:	200.00	Diameter of Casing:	12.00
Casing Material:	Not Reported	Discharge:	34.72
Type of Openings:	Open hole	Date Built:	1923
Depth to top of this open interval:	200.00		
Depth to bottom of this open interval:	502.00		
Primary Use:	Public supply		
Aquifer:	TERTIARY - UPPER FLORIDAN AQUIFER SYSTEM		

---

Well #:	36R010	County FIPS:	051
Remarks:	PORT WENTWORTH, GA 1		
Latitude:	320918	Longitude:	0810950
Altitude:	16.00	Depth:	650
Depth to bottom of Casing:	254.00	Diameter of Casing:	12.00
Casing Material:	Steel	Discharge:	525.00
Type of Openings:	Open hole	Date Built:	19420930
Depth to top of this open interval:	254.00		
Depth to bottom of this open interval:	650.00		
Primary Use:	Public supply		
Aquifer:	Not Reported		

---

Map ID:	2	Name:	CITY OF PORT WENTWORTH
Source ID:	25M0301	ID:	612
Population Served:	3,947	Longitude:	81.1639
Latitude:	32.1550	Status:	Confined
Source:	Ground	GA Geological Survey:	Confined
GWSI ID:	36K010	County FIPS:	51
County:	CHATHAM	Surface Water (Mil Gal/Day):	0.00
Grnd Water (Mil Gal/Day):	0.29		

---

Well #:	36R003	County FIPS:	051
Remarks:	SAV ELEC & PWR CO 3		
Latitude:	320902	Longitude:	0810855
Altitude:	8.00	Depth:	963
Depth to bottom of Casing:	278.00	Diameter of Casing:	14.00
Casing Material:	Steel	Discharge:	Not Reported
Type of Openings:	Not Reported	Date Built:	Not Reported
Depth to top of this open interval:	Not Reported		
Depth to bottom of this open interval:	Not Reported		
Primary Use:	Industrial (cooling)		
Aquifer:	Not Reported		

**GEOCHECK VERSION 2.1**  
**STATE DATABASE WELL INFORMATION**

Well #:	36R003	County FIPS:	051
Remarks:	SAV ELEC & PWR CO 3		
Latitude:	320902	Longitude:	0810855
Altitude:	8.00	Depth:	963
Depth to bottom of Casing:	20.00	Diameter of Casing:	20.00
Casing Material:	Steel	Discharge:	1000.00
Type of Openings:	Open hole	Date Built:	19561001
Depth to top of this open interval:			278.00
Depth to bottom of this open interval:			963.00
Primary Use:	Industrial (cooling)		
Aquifer:	Not Reported		

Well #:	36R002	County FIPS:	051
Remarks:	SAV ELEC & PWR CO 2		
Latitude:	320856	Longitude:	0810850
Altitude:	15.83	Depth:	963
Depth to bottom of Casing:	20.00	Diameter of Casing:	18.00
Casing Material:	Steel	Discharge:	1000.00
Type of Openings:	Not Reported	Date Built:	Not Reported
Depth to top of this open interval:			Not Reported
Depth to bottom of this open interval:			Not Reported
Primary Use:	Industrial (cooling)		
Aquifer:	Not Reported		

Well #:	36R002	County FIPS:	051
Remarks:	SAV ELEC & PWR CO 2		
Latitude:	320856	Longitude:	0810850
Altitude:	15.83	Depth:	963
Depth to bottom of Casing:	280.00	Diameter of Casing:	10.00
Casing Material:	Steel	Discharge:	1040.00
Type of Openings:	Open hole	Date Built:	19560812
Depth to top of this open interval:			280.00
Depth to bottom of this open interval:			963.00
Primary Use:	Industrial (cooling)		
Aquifer:	Not Reported		

Well #:	36R001	County FIPS:	051
Remarks:	SAV ELEC & PWR CO 1		
Latitude:	320854	Longitude:	0810854
Altitude:	11	Depth:	971
Depth to bottom of Casing:	20.00	Diameter of Casing:	18.00
Casing Material:	Steel	Discharge:	Not Reported
Type of Openings:	Not Reported	Date Built:	Not Reported
Depth to top of this open interval:			Not Reported
Depth to bottom of this open interval:			Not Reported
Primary Use:	Industrial (cooling)		
Aquifer:	Not Reported		

**GEOCHECK VERSION 2.1**  
**STATE DATABASE WELL INFORMATION**

Well #:	36R001	County FIPS:	051
Remarks:	SAV ELEC & PWR CO 1	Longitude:	0810854
Latitude:	320854	Depth:	971
Altitude:	11	Diameter of Casing:	10.00
Depth to bottom of Casing:	280.00	Discharge:	1047.00
Casing Material:	Steel	Date Built:	195608
Type of Openings:	Open hole	Depth to top of this open interval:	280.00
Depth to bottom of this open interval:			971.00
Primary Use:	Industrial (cooling)		
Aquifer:	Not Reported		

Well #:	36R012	County FIPS:	051
Remarks:	SAV SUGAR REFINERY	Longitude:	0810839
Latitude:	320835	Depth:	677
Altitude:	17.00	Diameter of Casing:	10.00
Depth to bottom of Casing:	250.00	Discharge:	750.00
Casing Material:	Steel	Date Built:	19470815
Type of Openings:	Open hole	Depth to top of this open interval:	250.00
Depth to bottom of this open interval:			677.00
Primary Use:	Industrial		
Aquifer:	Not Reported		

**GEOCHECK VERSION 2.1**  
**PUBLIC WATER SUPPLY SYSTEM INFORMATION**

**PWS SUMMARY:**

Map ID: 1

## GEOCHECK VERSION 2.1 STATE DATABASE WELL INFORMATION

### PWS Water Well Information:

Epa region:	04	State:	GA
Pwsid:	GA0510068		
Pwsname:	GEORGIA PACIFIC-CHEMICALS		
City served:	Not Reported	State served:	GA
Zip served:	Not Reported	Fips county:	13051
Status:	Closed	Pop srvc:	32
Pwsvcconn:	1	Source:	Groundwater
Pws type:	NTNCWS	Owner:	Private
Contact:	GEORGIA PACIFIC-CHEMICALS		
Contact name:	Not Reported		
Contact phone:	912-964-6652	Contact address1:	GEORGIA PACIFIC CORP.-CHEM.
Contact address2:	POB 4188	Contact city:	PORT WENTWORTH
Contact state:	GA	Contact zip:	314074188
Activity code:	I		

#### Location Information:

Name:	GEORGIA PACIFIC-CHEMICALS		
Pwstypcd:	NTNCWS	Primsrccd:	GW
Popserved:	32		
Add1:	GEORGIA PACIFIC CORP.-CHEM.		
Add2:	POB 4188		
City:	PORT WENTWORTH	State:	GA
Zip:	314074188	Phone:	912-964-6652
Cityserv:	Not Reported	Cntyserv:	Not Reported
Stateserv:	GA	Zipserv:	Not Reported

PWS ID:	GA0510068		
Date Initiated:	Not Reported	Date Deactivated:	Not Reported
PWS Name:	GEORGIA PACIFIC-CHEMICALS GEORGIA PACIFIC CORP. CHEMICAL POB 4188 PORT WENTWORTH, GA 314074188		

Addressee / Facility: Not Reported

Facility Latitude:	32 09 32	Facility Longitude:	081 08 56
City Served:	Not Reported		
Treatment Class:	Untreated	Population:	00000032

PWS currently has or had major violation(s) or enforcement: YES

### VIOLATIONS INFORMATION:

Violation ID:	9200001	Source ID:	Not Reported	PWS Phone:	Not Reported
Vio. beginning Date:	01/01/92	Vio. end Date:	03/31/92	Vio. Period:	003 Months
Num required Samples:	Not Reported	Number of Samples Taken:	Not Reported		
Analysis Result:	Not Reported	Maximum Contaminant Level:	Not Reported		
Analysis Method:	Not Reported				
Violation Type:	Monitoring, Routine Major (TCR)				
Contaminant:	COLIFORM (TCR)				
Vio. Awareness Date:	Not Reported				

## GEOCHECK VERSION 2.1 PUBLIC WATER SUPPLY SYSTEM INFORMATION

### PWS SUMMARY:

Violation ID:	9200002	Source ID:	Not Reported	PWS Phone:	Not Reported
Vio. beginning Date:	07/01/92	Vio. end Date:	09/30/92	Vio. Period:	003 Months
Num required Samples:	Not Reported	Number of Samples Taken:	Not Reported		
Analysis Result:	Not Reported	Maximum Contaminant Level:	Not Reported		
Analysis Method:	Not Reported				
Violation Type:	Monitoring, Routine Major (TCR)				
Contaminant:	COLIFORM (TCR)				
Vio. Awareness Date:	Not Reported				

Map ID: 3

Epa region:	04	State:	GA
Pwsid:	GA0510002		
Pwsname:	PORT WENTWORTH		
City served:	Not Reported	State served:	GA
Zip served:	Not Reported	Fips county:	13051
Status:	Active	Pop srvd:	7985
Pwsvcconn:	1800	Source:	Groundwater
Pws type:	CWS	Owner:	Local_Govt
Contact:	CLAXTON, PHILLIP		
Contact or gname:	CLAXTON, PHILLIP		
Contact phone:	912-964-4379	Contact address1:	305 SOUTH COASTAL HWY.
Contact address2:	Not Reported	Contact city:	PORT WENTWORTH
Contact state:	GA	Contact zip:	31407
Activity code:	A		

Facid:	17602		
Facname:	WELL #3 PLANT		
Facility type:	Treatment_plant	Activity code:	A
Treatment obj:	disinfection	Treatment process:	gaseous chlorination, post
Treatment obj:	other	Treatment process:	fluoridation

Facid:	2633		
Facname:	ANTRIM ST WELL PLANT		
Facility type:	Treatment_plant	Activity code:	A
Treatment obj:	disinfection	Treatment process:	gaseous chlorination, post
Treatment obj:	other	Treatment process:	fluoridation

Facid:	388		
Facname:	APPLEBY RD WELL PLANT		
Facility type:	Treatment_plant	Activity code:	A
Treatment obj:	disinfection	Treatment process:	gaseous chlorination, post
Treatment obj:	other	Treatment process:	fluoridation

Location Information:			
Name:	PORT WENTWORTH		
Pwstypcd:	CWS	Primsrccd:	GW
Poperved:	7985		
Add1:	305 SOUTH COASTAL HWY.		
Add2:	Not Reported		
City:	PORT WENTWORTH	State:	GA
Zip:	31407	Phone:	912-964-4379
Cityserv:	PORT WENTWORTH	Cntyserv:	Chatham
Stateserv:	GA	Zipserv:	Not Reported

**GEOCHECK VERSION 2.1**  
**STATE DATABASE WELL INFORMATION**

Enforcement Information:

Violation id:	20613	Orig cd:	S
Enf fy:	2014	Enf act date:	02/25/2014
Enf act detail:	St Violation/Reminder Notice	Enf act cat:	Informal

Enforcement Information:

Violation id:	20613	Orig cd:	S
Enf fy:	2014	Enf act date:	02/25/2014
Enf act detail:	St Public Notif requested	Enf act cat:	Informal

Enforcement Information:

Violation id:	20410	Orig cd:	S
Enf fy:	2010	Enf act date:	11/16/2009
Enf act detail:	St Public Notif received	Enf act cat:	Informal

Enforcement Information:

Violation id:	20410	Orig cd:	S
Enf fy:	2010	Enf act date:	10/22/2009
Enf act detail:	St Violation/Reminder Notice	Enf act cat:	Informal

Enforcement Information:

Violation id:	20410	Orig cd:	S
Enf fy:	2010	Enf act date:	10/22/2009
Enf act detail:	St Public Notif requested	Enf act cat:	Informal

Enforcement Information:

Violation id:	20205	Orig cd:	S
Enf fy:	2005	Enf act date:	07/05/2005
Enf act detail:	St Compliance achieved	Enf act cat:	Resolving

Enforcement Information:

Violation id:	20205	Orig cd:	S
Enf fy:	2005	Enf act date:	07/01/2005
Enf act detail:	St Intentional no-action	Enf act cat:	Resolving

Violations Information:

Violation id:	20613	Orig cd:	S
State:	GA	Viol fy:	2013
Contamcd:	2950		
Contamnm:	TTHM		
Viol code:	02		
Viol name:	MCL, Average		
Rule code:	210		
Rule name:	St1 DBP		
Violmeasur:	0.118	Unitmeasur:	UG/L
State mcl:	0.08	Cmpbdt:	01/01/2013
Cmpedt:	03/31/2013		

Violations Information:

Violation id:	20410	Orig cd:	S
State:	GA	Viol fy:	2009
Contamcd:	3100		
Contamnm:	Coliform (TCR)		
Viol code:	23		
Viol name:	Monitoring, Routine Major (TCR)		
Rule code:	110		
Rule name:	TCR		
Violmeasur:	Not Reported	Unitmeasur:	Not Reported

**GEOCHECK VERSION 2.1  
STATE DATABASE WELL INFORMATION**

State mcl: Not Reported Cmpbdt: 09/01/2009  
Cmpedt: 09/30/2009

**Violations Information:**

Violocation id: 20205 Orig cd: S  
State: GA Viol fy: 2004  
Contamcd: 7000  
Contamnm: Consumer Confidence Rule  
Viol code: 71  
Viol name: CCR Complete Failure to Report  
Rule code: 420  
Rule name: CCR  
Violmeasur: Not Reported Unitmeasur: Not Reported  
State mcl: Not Reported Cmpbdt: 07/01/2004  
Cmpedt: Not Reported

PWS ID: GA0510002  
Date Initiated: Not Reported Date Deactivated: Not Reported  
PWS Name: PORT WENTWORTH  
CITY OF PORT WENTWORTH  
305 SOUTH COASTAL HIGHWAY  
PORT WENTWORTH, GA 31407

Addressee / Facility: Not Reported

Facility Latitude: 32 9 16.0000 Facility Longitude: 81 9 48.0000  
Facility Latitude: 32 9 16.0000 Facility Longitude: 81 9 46.0000  
City Served: Not Reported  
Treatment Class: Treated Population: 3349

Violations information not reported.

**ENFORCEMENT INFORMATION:**

Truedate: 03/31/2009 Pwsid: GA0510002  
Pwsname: PORT WENTWORTH  
Retpopsrvd: 7985 Pwstypecod: C  
Void: 20205 Contaminant: 7000  
Viol. Type: CCR Complete Failure to Report  
Complperbe: 7/1/2005 0:00:00  
Complperen: 7/5/2005 0:00:00 Enfdate: 7/5/2005 0:00:00  
Enf action: State Compliance Achieved  
Violmeasur: Not Reported

Truedate: 03/31/2009 Pwsid: GA0510002  
Pwsname: PORT WENTWORTH  
Retpopsrvd: 7985 Pwstypecod: C  
Void: 20205 Contaminant: 7000  
Viol. Type: CCR Complete Failure to Report  
Complperbe: 7/1/2005 0:00:00  
Complperen: 7/5/2005 0:00:00 Enfdate: 7/1/2005 0:00:00  
Enf action: State Intentional no-action  
Violmeasur: Not Reported

System Name: PORT WENTWORTH  
Violation Type: CCR Complete Failure to Report  
Contaminant: 7000  
Compliance Period: 7/1/2005 0:00:00 - 7/5/2005 0:00:00  
Violation ID: 20205  
Enforcement Date: 7/1/2005 0:00:00 Enf. Action: State Intentional no-action



# GEOCHECK VERSION 2.1

## PUBLIC WATER SUPPLY SYSTEM INFORMATION

**PWS SUMMARY:**

**ENFORCEMENT INFORMATION:**

System Name:	PORT WENTWORTH		
Violation Type:	CCR Complete Failure to Report		
Contaminant:	7000		
Compliance Period:	7/1/2005 0:00:00 - 7/5/2005 0:00:00		
Violation ID:	20205		
Enforcement Date:	7/1/2005 0:00:00	Enf. Action:	State Intentional no-action
System Name:	PORT WENTWORTH		
Violation Type:	CCR Complete Failure to Report		
Contaminant:	7000		
Compliance Period:	7/1/2005 0:00:00 - 7/5/2005 0:00:00		
Violation ID:	20205		
Enforcement Date:	7/5/2005 0:00:00	Enf. Action:	State Compliance Achieved
System Name:	PORT WENTWORTH		
Violation Type:	CCR Complete Failure to Report		
Contaminant:	7000		
Compliance Period:	7/1/2005 0:00:00 - 7/5/2005 0:00:00		
Violation ID:	20205		
Enforcement Date:	7/5/2005 0:00:00	Enf. Action:	State Compliance Achieved
System Name:	PORT WENTWORTH		
Violation Type:	Monitoring, Routine Minor (TCR)		
Contaminant:	COLIFORM (TCR)		
Compliance Period:	1998-09-01 - 1998-09-30		
Violation ID:	99000100		
Enforcement Date:	1998-10-27	Enf. Action:	State Public Notif Requested
System Name:	PORT WENTWORTH		
Violation Type:	MCL, Monthly (TCR)		
Contaminant:	COLIFORM (TCR)		
Compliance Period:	1998-12-01 - 1998-12-31		
Violation ID:	99000200		
Enforcement Date:	1999-01-08	Enf. Action:	State Public Notif Requested

**CONTACT INFORMATION:**

Name:	PORT WENTWORTH		
Population:	7985		
Contact:	CLAXTON, PHILLIP	Phone:	Not Reported
Address:	305 SOUTH COASTAL HWY.		
Address 2:	PORT WENTWORTH		
	GA, 31 912-9		

---

Map ID: 4

---

Epa region:	04	State:	GA
Pwsid:	GA0510002		
Pwsname:	PORT WENTWORTH		
City served:	Not Reported	State served:	GA
Zip served:	Not Reported	Fips county:	13051
Status:	Active	Pop srvd:	7985
Pwsvconn:	1800	Source:	Groundwater
Pws type:	CWS	Owner:	Local_Govt
Contact:	CLAXTON, PHILLIP		
Contact gname:	CLAXTON, PHILLIP		

**GEOCHECK VERSION 2.1**  
**STATE DATABASE WELL INFORMATION**

Contact phone:	912-964-4379	Contact address1:	305 SOUTH COASTAL HWY.
Contact address2:	Not Reported	Contact city:	PORT WENTWORTH
Contact state:	GA	Contact zip:	31407
Activity code:	A		

Facid:	17602	Activity code:	A
Facname:	WELL #3 PLANT	Treatment process:	gaseous chlorination, post
Facility type:	Treatment_plant	Treatment process:	fluoridation
Treatment obj:	disinfection		
Treatment obj:	other		

Facid:	2633	Activity code:	A
Facname:	ANTRIM ST WELL PLANT	Treatment process:	gaseous chlorination, post
Facility type:	Treatment_plant	Treatment process:	fluoridation
Treatment obj:	disinfection		
Treatment obj:	other		

Facid:	388	Activity code:	A
Facname:	APPLEBY RD WELL PLANT	Treatment process:	gaseous chlorination, post
Facility type:	Treatment_plant	Treatment process:	fluoridation
Treatment obj:	disinfection		
Treatment obj:	other		

Location Information:			
Name:	PORT WENTWORTH	Prmsrccd:	GW
Pwstypcd:	CWS		
Popserved:	7985		
Add1:	305 SOUTH COASTAL HWY.		
Add2:	Not Reported		
City:	PORT WENTWORTH	State:	GA
Zip:	31407	Phone:	912-964-4379
Cityserv:	PORT WENTWORTH	Cntyserv:	Chatham
Stateserv:	GA	Zipserv:	Not Reported

Enforcement Information:			
Violation id:	20613	Orig cd:	S
Enf fy:	2014	Enf act date:	02/25/2014
Enf act detail:	St Violation/Reminder Notice	Enf act cat:	Informal

Enforcement Information:			
Violation id:	20613	Orig cd:	S
Enf fy:	2014	Enf act date:	02/25/2014
Enf act detail:	St Public Notif requested	Enf act cat:	Informal

Enforcement Information:			
Violation id:	20410	Orig cd:	S
Enf fy:	2010	Enf act date:	11/16/2009
Enf act detail:	St Public Notif received	Enf act cat:	Informal

Enforcement Information:			
Violation id:	20410	Orig cd:	S
Enf fy:	2010	Enf act date:	10/22/2009
Enf act detail:	St Violation/Reminder Notice	Enf act cat:	Informal

## GEOCHECK VERSION 2.1 STATE DATABASE WELL INFORMATION

**Enforcement Information:**

Violation id:	20410	Orig cd:	S
Enf fy:	2010	Enf act date:	10/22/2009
Enf act detail:	St Public Notif requested	Enf act cat:	Informal

**Enforcement Information:**

Violation id:	20205	Orig cd:	S
Enf fy:	2005	Enf act date:	07/05/2005
Enf act detail:	St Compliance achieved	Enf act cat:	Resolving

**Enforcement Information:**

Violation id:	20205	Orig cd:	S
Enf fy:	2005	Enf act date:	07/01/2005
Enf act detail:	St Intentional no-action	Enf act cat:	Resolving

**Violations Information:**

Violocation id:	20613	Orig cd:	S
State:	GA	Viol fy:	2013
Contamcd:	2950		
Contamnm:	TTHM		
Viol code:	02		
Viol name:	MCL, Average		
Rule code:	210		
Rule name:	St1 DBP		
Violmeasur:	0.118	Unitmeasur:	UG/L
State mcl:	0.08	Cmpbdt:	01/01/2013
Cmpedt:	03/31/2013		

**Violations Information:**

Violocation id:	20410	Orig cd:	S
State:	GA	Viol fy:	2009
Contamcd:	3100		
Contamnm:	Coliform (TCR)		
Viol code:	23		
Viol name:	Monitoring, Routine Major (TCR)		
Rule code:	110		
Rule name:	TCR		
Violmeasur:	Not Reported	Unitmeasur:	Not Reported
State mcl:	Not Reported	Cmpbdt:	09/01/2009
Cmpedt:	09/30/2009		

**Violations Information:**

Violocation id:	20205	Orig cd:	S
State:	GA	Viol fy:	2004
Contamcd:	7000		
Contamnm:	Consumer Confidence Rule		
Viol code:	71		
Viol name:	CCR Complete Failure to Report		
Rule code:	420		
Rule name:	CCR		
Violmeasur:	Not Reported	Unitmeasur:	Not Reported
State mcl:	Not Reported	Cmpbdt:	07/01/2004
Cmpedt:	Not Reported		

PWS ID:	GA0510002		
Date Initiated:	Not Reported	Date Deactivated:	Not Reported
PWS Name:	PORT WENTWORTH CITY OF PORT WENTWORTH 305 SOUTH COASTAL HIGHWAY PORT WENTWORTH, GA 31407		

# GEOCHECK VERSION 2.1

## PUBLIC WATER SUPPLY SYSTEM INFORMATION

**PWS SUMMARY:**

Addressee / Facility:	Not Reported		
Facility Latitude:	32 9 16.0000	Facility Longitude:	81 9 48.0000
Facility Latitude:	32 9 16.0000	Facility Longitude:	81 9 46.0000
City Served:	Not Reported		
Treatment Class:	Treated	Population:	3349

Violations information not reported.

**ENFORCEMENT INFORMATION:**

Truedate:	03/31/2009	Pwsid:	GA0510002
Pwsname:	PORT WENTWORTH		
Retpopsrvd:	7985	Pwstypecod:	C
Vooid:	20205	Contaminant:	7000
Viol. Type:	CCR Complete Failure to Report		
Complperbe:	7/1/2005 0:00:00		
Complperen:	7/5/2005 0:00:00	Enfdate:	7/5/2005 0:00:00
Enf action:	State Compliance Achieved		
Violmeasur:	Not Reported		

Truedate:	03/31/2009	Pwsid:	GA0510002
Pwsname:	PORT WENTWORTH		
Retpopsrvd:	7985	Pwstypecod:	C
Vooid:	20205	Contaminant:	7000
Viol. Type:	CCR Complete Failure to Report		
Complperbe:	7/1/2005 0:00:00		
Complperen:	7/5/2005 0:00:00	Enfdate:	7/1/2005 0:00:00
Enf action:	State Intentional no-action		
Violmeasur:	Not Reported		

System Name:	PORT WENTWORTH		
Violation Type:	CCR Complete Failure to Report		
Contaminant:	7000		
Compliance Period:	7/1/2005 0:00:00 - 7/5/2005 0:00:00		
Violation ID:	20205		
Enforcement Date:	7/1/2005 0:00:00	Enf. Action:	State Intentional no-action

System Name:	PORT WENTWORTH		
Violation Type:	CCR Complete Failure to Report		
Contaminant:	7000		
Compliance Period:	7/1/2005 0:00:00 - 7/5/2005 0:00:00		
Violation ID:	20205		
Enforcement Date:	7/1/2005 0:00:00	Enf. Action:	State Intentional no-action

System Name:	PORT WENTWORTH		
Violation Type:	CCR Complete Failure to Report		
Contaminant:	7000		
Compliance Period:	7/1/2005 0:00:00 - 7/5/2005 0:00:00		
Violation ID:	20205		
Enforcement Date:	7/5/2005 0:00:00	Enf. Action:	State Compliance Achieved

System Name:	PORT WENTWORTH		
Violation Type:	CCR Complete Failure to Report		
Contaminant:	7000		
Compliance Period:	7/1/2005 0:00:00 - 7/5/2005 0:00:00		
Violation ID:	20205		
Enforcement Date:	7/5/2005 0:00:00	Enf. Action:	State Compliance Achieved

## GEOCHECK VERSION 2.1 PUBLIC WATER SUPPLY SYSTEM INFORMATION

### PWS SUMMARY:

#### ENFORCEMENT INFORMATION:

System Name:	PORT WENTWORTH		
Violation Type:	Monitoring, Routine Minor (TCR)		
Contaminant:	COLIFORM (TCR)		
Compliance Period:	1998-09-01 - 1998-09-30		
Violation ID:	99000100		
Enforcement Date:	1998-10-27	Enf. Action:	State Public Notif Requested
System Name:	PORT WENTWORTH		
Violation Type:	MCL, Monthly (TCR)		
Contaminant:	COLIFORM (TCR)		
Compliance Period:	1998-12-01 - 1998-12-31		
Violation ID:	99000200		
Enforcement Date:	1999-01-08	Enf. Action:	State Public Notif Requested

#### CONTACT INFORMATION:

Name:	PORT WENTWORTH		
Population:	7985		
Contact:	CLAXTON, PHILLIP	Phone:	Not Reported
Address:	305 SOUTH COASTAL HWY.		
Address 2:	PORT WENTWORTH		
	GA, 31 912-9		

Map ID: 10

Epa region:	04	State:	GA
Pwsid:	GA0510268		
Pwsname:	GA PACIFIC- GA STEAMSHIP CO.		
City served:	Not Reported	State served:	GA
Zip served:	Not Reported	Fips county:	13051
Status:	Closed	Pop srvd:	70
Pwssvconn:	1	Source:	Groundwater
Pws type:	NTNCWS	Owner:	Private
Contact:	GA PACIFIC- GA STEAMSHIP CO.		
Contact gname:	Not Reported		
Contact phone:	Not Reported	Contact address1:	Not Reported
Contact address2:	Not Reported	Contact city:	Not Reported
Contact state:	Not Reported	Contact zip:	Not Reported
Activity code:	I		

#### Location Information:

Name:	GA PACIFIC- GA STEAMSHIP CO.		
Pwstypcd:	NTNCWS	Primsrccd:	GW
Poperved:	70		
Add1:	Not Reported		
Add2:	Not Reported		
City:	Not Reported	State:	Not Reported
Zip:	Not Reported	Phone:	Not Reported
Cityserv:	Not Reported	Cnty serv:	Not Reported
Stateserv:	GA	Zip serv:	Not Reported

## GEOCHECK VERSION 2.1 PUBLIC WATER SUPPLY SYSTEM INFORMATION

**PWS SUMMARY:**

PWS ID: GA0510268  
 Date Initiated: Not Reported Date Deactivated: Not Reported  
 PWS Name: GA PACIFIC- GA STEAMSHIP CO.  
 GA PACIFIC-GA STEAMSHIP CO.  
 4226 CROSSGATE RD  
 PORT WENTWORTH, GA 31407

Addressee / Facility: Not Reported

Facility Latitude: 31 59 02 Facility Longitude: 081 06 57  
 Facility Latitude: 32 08 56 Facility Longitude: 081 09 47  
 City Served: Not Reported  
 Treatment Class: Untreated Population: 00000070

Violations information not reported.

Map ID: 16

Epa region: 04 State: GA  
 Pwsid: GA0510258  
 Pwsname: ATLANTIC WOOD INDUSTRIES  
 City served: Not Reported State served: GA  
 Zip served: Not Reported Fips county: 13051  
 Status: Active Pop srvd: 71  
 Pwsvcconn: 1 Source: Groundwater  
 Pws type: NTNCWS Owner: Private  
 Contact: BENTON, ROBERT  
 Contactor gname: BENTON, ROBERT  
 Contact phone: 912-964-1234 Contact address1: POB 1608  
 Contact address2: Not Reported Contact city: SAVANNAH  
 Contact state: GA Contact zip: 31402-1608  
 Activity code: A

**Location Information:**

Name: ATLANTIC WOOD INDUSTRIES  
 Pwstypcd: NTNCWS Primsrccd: GW  
 Popserved: 71  
 Add1: POB 1608  
 Add2: Not Reported  
 City: SAVANNAH State: GA  
 Zip: 31402-1608 Phone: 912-964-1234  
 Cityserv: SAVANNAH Cntyserv: Chatham  
 Stateserv: GA Zipserv: Not Reported

**Enforcement Information:**

Violation id: 11009 Orig cd: S  
 Enf fy: 2009 Enf act date: 02/09/2009  
 Enf act detail: St Violation/Reminder Notice Enf act cat: Informal

**GEOCHECK VERSION 2.1**  
**STATE DATABASE WELL INFORMATION**

Enforcement Information:

Violation id:	11009	Orig cd:	S
Enf fy:	2009	Enf act date:	03/12/2009
Enf act detail:	St Public Notif received	Enf act cat:	Informal

Enforcement Information:

Violation id:	11009	Orig cd:	S
Enf fy:	2009	Enf act date:	02/09/2009
Enf act detail:	St Public Notif requested	Enf act cat:	Informal

Enforcement Information:

Violation id:	10906	Orig cd:	S
Enf fy:	2006	Enf act date:	01/27/2006
Enf act detail:	St Public Notif received	Enf act cat:	Informal

Enforcement Information:

Violation id:	10906	Orig cd:	S
Enf fy:	2006	Enf act date:	12/22/2005
Enf act detail:	St Violation/Reminder Notice	Enf act cat:	Informal

Enforcement Information:

Violation id:	10906	Orig cd:	S
Enf fy:	2006	Enf act date:	01/25/2006
Enf act detail:	St Compliance Meeting conducted	Enf act cat:	Informal

Enforcement Information:

Violation id:	10906	Orig cd:	S
Enf fy:	2006	Enf act date:	03/06/2006
Enf act detail:	St AO (w/penalty) issued	Enf act cat:	Formal

Enforcement Information:

Violation id:	10906	Orig cd:	S
Enf fy:	2006	Enf act date:	12/22/2005
Enf act detail:	St Public Notif requested	Enf act cat:	Informal

Enforcement Information:

Violation id:	10806	Orig cd:	S
Enf fy:	2006	Enf act date:	11/23/2005
Enf act detail:	St Public Notif requested	Enf act cat:	Informal

Enforcement Information:

Violation id:	10806	Orig cd:	S
Enf fy:	2006	Enf act date:	11/23/2005
Enf act detail:	St Violation/Reminder Notice	Enf act cat:	Informal

Enforcement Information:

Violation id:	10806	Orig cd:	S
Enf fy:	2006	Enf act date:	12/14/2005
Enf act detail:	St Violation/Reminder Notice	Enf act cat:	Informal

Enforcement Information:

Violation id:	10806	Orig cd:	S
Enf fy:	2006	Enf act date:	01/09/2006
Enf act detail:	St Public Notif received	Enf act cat:	Informal

**GEOCHECK VERSION 2.1**  
**STATE DATABASE WELL INFORMATION**

Enforcement Information:

Violation id:	10806	Orig cd:	S
Enf fy:	2006	Enf act date:	01/25/2006
Enf act detail:	St Compliance Meeting conducted	Enf act cat:	Informal

Enforcement Information:

Violation id:	10806	Orig cd:	S
Enf fy:	2006	Enf act date:	03/06/2006
Enf act detail:	St AO (w/penalty) issued	Enf act cat:	Formal

Enforcement Information:

Violation id:	10705	Orig cd:	S
Enf fy:	2006	Enf act date:	01/25/2006
Enf act detail:	St Compliance Meeting conducted	Enf act cat:	Informal

Enforcement Information:

Violation id:	10705	Orig cd:	S
Enf fy:	2005	Enf act date:	05/19/2005
Enf act detail:	St Public Notif received	Enf act cat:	Informal

Enforcement Information:

Violation id:	10705	Orig cd:	S
Enf fy:	2005	Enf act date:	04/20/2005
Enf act detail:	St Public Notif requested	Enf act cat:	Informal

Enforcement Information:

Violation id:	10705	Orig cd:	S
Enf fy:	2005	Enf act date:	04/20/2005
Enf act detail:	St Violation/Reminder Notice	Enf act cat:	Informal

Enforcement Information:

Violation id:	10705	Orig cd:	S
Enf fy:	2006	Enf act date:	03/06/2006
Enf act detail:	St AO (w/penalty) issued	Enf act cat:	Formal

Enforcement Information:

Violation id:	10705	Orig cd:	S
Enf fy:	2006	Enf act date:	12/14/2005
Enf act detail:	St Violation/Reminder Notice	Enf act cat:	Informal

Enforcement Information:

Violation id:	10102	Orig cd:	S
Enf fy:	2002	Enf act date:	10/25/2001
Enf act detail:	St Violation/Reminder Notice	Enf act cat:	Informal

Enforcement Information:

Violation id:	10102	Orig cd:	S
Enf fy:	2002	Enf act date:	11/05/2001
Enf act detail:	St Public Notif received	Enf act cat:	Informal

Enforcement Information:

Violation id:	10102	Orig cd:	S
Enf fy:	2002	Enf act date:	10/25/2001
Enf act detail:	St Public Notif requested	Enf act cat:	Informal



**GEOCHECK VERSION 2.1**  
**STATE DATABASE WELL INFORMATION**

Violations Information:

Violation id:	11009	Orig cd:	S
State:	GA	Viol fy:	2008
Contamcd:	3100		
Contamnm:	Coliform (TCR)		
Viol code:	22		
Viol name:	MCL, Monthly (TCR)		
Rule code:	110		
Rule name:	TCR		
Violmeasur:	Not Reported	Unitmeasur:	Not Reported
State mcl:	Not Reported	Cmpbdt:	12/01/2008
Cmpedt:	12/31/2008		

Violations Information:

Violation id:	10906	Orig cd:	S
State:	GA	Viol fy:	2005
Contamcd:	3100		
Contamnm:	Coliform (TCR)		
Viol code:	23		
Viol name:	Monitoring, Routine Major (TCR)		
Rule code:	110		
Rule name:	TCR		
Violmeasur:	Not Reported	Unitmeasur:	Not Reported
State mcl:	Not Reported	Cmpbdt:	11/01/2005
Cmpedt:	11/30/2005		

Violations Information:

Violation id:	10806	Orig cd:	S
State:	GA	Viol fy:	2005
Contamcd:	3100		
Contamnm:	Coliform (TCR)		
Viol code:	22		
Viol name:	MCL, Monthly (TCR)		
Rule code:	110		
Rule name:	TCR		
Violmeasur:	Not Reported	Unitmeasur:	Not Reported
State mcl:	Not Reported	Cmpbdt:	10/01/2005
Cmpedt:	10/31/2005		

Violations Information:

Violation id:	10705	Orig cd:	S
State:	GA	Viol fy:	2005
Contamcd:	3100		
Contamnm:	Coliform (TCR)		
Viol code:	25		
Viol name:	Monitoring, Repeat Major (TCR)		
Rule code:	110		
Rule name:	TCR		
Violmeasur:	Not Reported	Unitmeasur:	Not Reported
State mcl:	Not Reported	Cmpbdt:	01/01/2005
Cmpedt:	03/31/2005		

Violations Information:

Violation id:	10102	Orig cd:	S
State:	GA	Viol fy:	2001
Contamcd:	3100		
Contamnm:	Coliform (TCR)		
Viol code:	23		
Viol name:	Monitoring, Routine Major (TCR)		
Rule code:	110		
Rule name:	TCR		
Violmeasur:	0	Unitmeasur:	Not Reported

**GEOCHECK VERSION 2.1**  
**STATE DATABASE WELL INFORMATION**

State mcl: 0 Cmpbdt: 07/01/2001  
 Cmpedt: 09/30/2001

PWS ID: GA0510258  
 Date Initiated: Not Reported Date Deactivated: Not Reported  
 PWS Name: ATLANTA WOOD INDUSTRIES  
 ATLANTIC WOOD INDUSTRIES INC.  
 POB 1608  
 SAVANNAH, GA 314021608

Addressee / Facility: Not Reported

Facility Latitude: 32 08 00 Facility Longitude: 081 08 30  
 City Served: Not Reported  
 Treatment Class: Untreated Population: 00000071

Violations information not reported.

**ENFORCEMENT INFORMATION:**

Truedate: 03/31/2009 Pwsid: GA0510258  
 Pwsname: ATLANTIC WOOD INDUSTRIES  
 Retpopsrvd: 71 Pwstypecod: NTNC  
 Void: 10102 Contaminant: COLIFORM (TCR)  
 Viol. Type: Monitoring, Routine Major (TCR)  
 Complperbe: 7/1/2001 0:00:00  
 Complperen: 9/30/2001 0:00:00 Enfdate: 10/25/2001 0:00:00  
 Enf action: State Public Notif Requested  
 Violmeasur: 0

Truedate: 03/31/2009 Pwsid: GA0510258  
 Pwsname: ATLANTIC WOOD INDUSTRIES  
 Retpopsrvd: 71 Pwstypecod: NTNC  
 Void: 10102 Contaminant: COLIFORM (TCR)  
 Viol. Type: Monitoring, Routine Major (TCR)  
 Complperbe: 7/1/2001 0:00:00  
 Complperen: 9/30/2001 0:00:00 Enfdate: 10/25/2001 0:00:00  
 Enf action: State Violation/Reminder Notice  
 Violmeasur: 0

Truedate: 03/31/2009 Pwsid: GA0510258  
 Pwsname: ATLANTIC WOOD INDUSTRIES  
 Retpopsrvd: 71 Pwstypecod: NTNC  
 Void: 10102 Contaminant: COLIFORM (TCR)  
 Viol. Type: Monitoring, Routine Major (TCR)  
 Complperbe: 7/1/2001 0:00:00  
 Complperen: 9/30/2001 0:00:00 Enfdate: 11/5/2001 0:00:00  
 Enf action: State Public Notif Received  
 Violmeasur: 0

Truedate: 03/31/2009 Pwsid: GA0510258  
 Pwsname: ATLANTIC WOOD INDUSTRIES  
 Retpopsrvd: 71 Pwstypecod: NTNC  
 Void: 10705 Contaminant: COLIFORM (TCR)  
 Viol. Type: Monitoring, Repeat Major (TCR)  
 Complperbe: 1/1/2005 0:00:00  
 Complperen: 3/31/2005 0:00:00 Enfdate: 4/20/2005 0:00:00  
 Enf action: State Violation/Reminder Notice  
 Violmeasur: Not Reported

**GEOCHECK VERSION 2.1**  
**STATE DATABASE WELL INFORMATION**

Truedate: 03/31/2009 Pwsid: GA0510258  
Pwsname: ATLANTIC WOOD INDUSTRIES  
Retpopsrvd: 71 Pwstypecod: NTNC  
Vooid: 10705 Contaminant: COLIFORM (TCR)  
Viol. Type: Monitoring, Repeat Major (TCR)  
Complperbe: 1/1/2005 0:00:00  
Complperen: 3/31/2005 0:00:00 Enfdate: 4/20/2005 0:00:00  
Enf action: State Public Notif Requested  
Violmeasur: Not Reported

Truedate: 03/31/2009 Pwsid: GA0510258  
Pwsname: ATLANTIC WOOD INDUSTRIES  
Retpopsrvd: 71 Pwstypecod: NTNC  
Vooid: 10705 Contaminant: COLIFORM (TCR)  
Viol. Type: Monitoring, Repeat Major (TCR)  
Complperbe: 1/1/2005 0:00:00  
Complperen: 3/31/2005 0:00:00 Enfdate: 3/6/2006 0:00:00  
Enf action: State AO (w/penalty) Issued  
Violmeasur: Not Reported

Truedate: 03/31/2009 Pwsid: GA0510258  
Pwsname: ATLANTIC WOOD INDUSTRIES  
Retpopsrvd: 71 Pwstypecod: NTNC  
Vooid: 10705 Contaminant: COLIFORM (TCR)  
Viol. Type: Monitoring, Repeat Major (TCR)  
Complperbe: 1/1/2005 0:00:00  
Complperen: 3/31/2005 0:00:00 Enfdate: 5/19/2005 0:00:00  
Enf action: State Public Notif Received  
Violmeasur: Not Reported

Truedate: 03/31/2009 Pwsid: GA0510258  
Pwsname: ATLANTIC WOOD INDUSTRIES  
Retpopsrvd: 71 Pwstypecod: NTNC  
Vooid: 10705 Contaminant: COLIFORM (TCR)  
Viol. Type: Monitoring, Repeat Major (TCR)  
Complperbe: 1/1/2005 0:00:00  
Complperen: 3/31/2005 0:00:00 Enfdate: 1/25/2006 0:00:00  
Enf action: State Compliance Meeting Conducted  
Violmeasur: Not Reported

Truedate: 03/31/2009 Pwsid: GA0510258  
Pwsname: ATLANTIC WOOD INDUSTRIES  
Retpopsrvd: 71 Pwstypecod: NTNC  
Vooid: 10705 Contaminant: COLIFORM (TCR)  
Viol. Type: Monitoring, Repeat Major (TCR)  
Complperbe: 1/1/2005 0:00:00  
Complperen: 3/31/2005 0:00:00 Enfdate: 12/14/2005 0:00:00  
Enf action: State Violation/Reminder Notice  
Violmeasur: Not Reported

Truedate: 03/31/2009 Pwsid: GA0510258  
Pwsname: ATLANTIC WOOD INDUSTRIES  
Retpopsrvd: 71 Pwstypecod: NTNC  
Vooid: 10806 Contaminant: COLIFORM (TCR)  
Viol. Type: MCL, Monthly (TCR)  
Complperbe: 10/1/2005 0:00:00  
Complperen: 10/31/2005 0:00:00 Enfdate: 1/25/2006 0:00:00  
Enf action: State Compliance Meeting Conducted  
Violmeasur: Not Reported

**GEOCHECK VERSION 2.1**  
**STATE DATABASE WELL INFORMATION**

Truedate: 03/31/2009 Pwsid: GA0510258  
Pwsname: ATLANTIC WOOD INDUSTRIES  
Retpopsrvd: 71 Pwstypecod: NTNC  
Vioid: 10806 Contaminant: COLIFORM (TCR)  
Viol. Type: MCL, Monthly (TCR)  
Complperbe: 10/1/2005 0:00:00  
Complperen: 10/31/2005 0:00:00 Enfdate: 1/9/2006 0:00:00  
Enf action: State Public Notif Received  
Violmeasur: Not Reported

Truedate: 03/31/2009 Pwsid: GA0510258  
Pwsname: ATLANTIC WOOD INDUSTRIES  
Retpopsrvd: 71 Pwstypecod: NTNC  
Vioid: 10806 Contaminant: COLIFORM (TCR)  
Viol. Type: MCL, Monthly (TCR)  
Complperbe: 10/1/2005 0:00:00  
Complperen: 10/31/2005 0:00:00 Enfdate: 3/6/2006 0:00:00  
Enf action: State AO (w/penalty) Issued  
Violmeasur: Not Reported

Truedate: 03/31/2009 Pwsid: GA0510258  
Pwsname: ATLANTIC WOOD INDUSTRIES  
Retpopsrvd: 71 Pwstypecod: NTNC  
Vioid: 10806 Contaminant: COLIFORM (TCR)  
Viol. Type: MCL, Monthly (TCR)  
Complperbe: 10/1/2005 0:00:00  
Complperen: 10/31/2005 0:00:00 Enfdate: 12/14/2005 0:00:00  
Enf action: State Violation/Reminder Notice  
Violmeasur: Not Reported

Truedate: 03/31/2009 Pwsid: GA0510258  
Pwsname: ATLANTIC WOOD INDUSTRIES  
Retpopsrvd: 71 Pwstypecod: NTNC  
Vioid: 10806 Contaminant: COLIFORM (TCR)  
Viol. Type: MCL, Monthly (TCR)  
Complperbe: 10/1/2005 0:00:00  
Complperen: 10/31/2005 0:00:00 Enfdate: 11/23/2005 0:00:00  
Enf action: State Public Notif Requested  
Violmeasur: Not Reported

Truedate: 03/31/2009 Pwsid: GA0510258  
Pwsname: ATLANTIC WOOD INDUSTRIES  
Retpopsrvd: 71 Pwstypecod: NTNC  
Vioid: 10806 Contaminant: COLIFORM (TCR)  
Viol. Type: MCL, Monthly (TCR)  
Complperbe: 10/1/2005 0:00:00  
Complperen: 10/31/2005 0:00:00 Enfdate: 11/23/2005 0:00:00  
Enf action: State Violation/Reminder Notice  
Violmeasur: Not Reported

Truedate: 03/31/2009 Pwsid: GA0510258  
Pwsname: ATLANTIC WOOD INDUSTRIES  
Retpopsrvd: 71 Pwstypecod: NTNC  
Vioid: 10906 Contaminant: COLIFORM (TCR)  
Viol. Type: Monitoring, Routine Major (TCR)  
Complperbe: 11/1/2005 0:00:00  
Complperen: 11/30/2005 0:00:00 Enfdate: 1/25/2006 0:00:00  
Enf action: State Compliance Meeting Conducted  
Violmeasur: Not Reported

**GEOCHECK VERSION 2.1**  
**STATE DATABASE WELL INFORMATION**

Truedate:	03/31/2009	Pwsid:	GA0510258
Pwsname:	ATLANTIC WOOD INDUSTRIES		
Retpopsrvd:	71	Pwstypecod:	NTNC
Vooid:	10906	Contaminant:	COLIFORM (TCR)
Viol. Type:	Monitoring, Routine Major (TCR)		
Complperbe:	11/1/2005 0:00:00		
Complperen:	11/30/2005 0:00:00	Enfdate:	3/6/2006 0:00:00
Enf action:	State AO (w/penalty) Issued		
Violmeasur:	Not Reported		
Truedate:	03/31/2009	Pwsid:	GA0510258
Pwsname:	ATLANTIC WOOD INDUSTRIES		
Retpopsrvd:	71	Pwstypecod:	NTNC
Vooid:	10906	Contaminant:	COLIFORM (TCR)
Viol. Type:	Monitoring, Routine Major (TCR)		
Complperbe:	11/1/2005 0:00:00		
Complperen:	11/30/2005 0:00:00	Enfdate:	12/22/2005 0:00:00
Enf action:	State Public Notif Requested		
Violmeasur:	Not Reported		
Truedate:	03/31/2009	Pwsid:	GA0510258
Pwsname:	ATLANTIC WOOD INDUSTRIES		
Retpopsrvd:	71	Pwstypecod:	NTNC
Vooid:	10906	Contaminant:	COLIFORM (TCR)
Viol. Type:	Monitoring, Routine Major (TCR)		
Complperbe:	11/1/2005 0:00:00		
Complperen:	11/30/2005 0:00:00	Enfdate:	12/22/2005 0:00:00
Enf action:	State Violation/Reminder Notice		
Violmeasur:	Not Reported		
Truedate:	03/31/2009	Pwsid:	GA0510258
Pwsname:	ATLANTIC WOOD INDUSTRIES		
Retpopsrvd:	71	Pwstypecod:	NTNC
Vooid:	10906	Contaminant:	COLIFORM (TCR)
Viol. Type:	Monitoring, Routine Major (TCR)		
Complperbe:	11/1/2005 0:00:00		
Complperen:	11/30/2005 0:00:00	Enfdate:	1/27/2006 0:00:00
Enf action:	State Public Notif Received		
Violmeasur:	Not Reported		
Truedate:	03/31/2009	Pwsid:	GA0510258
Pwsname:	ATLANTIC WOOD INDUSTRIES		
Retpopsrvd:	71	Pwstypecod:	NTNC
Vooid:	11009	Contaminant:	COLIFORM (TCR)
Viol. Type:	MCL, Monthly (TCR)		
Complperbe:	12/1/2008 0:00:00		
Complperen:	12/31/2008 0:00:00	Enfdate:	No Enf Action as of
Enf action:	7/8/2009 0:00:00		
Violmeasur:	Not Reported		
System Name:	ATLANTIC WOOD INDUSTRIES		
Violation Type:	Monitoring, Routine Major (TCR)		
Contaminant:	COLIFORM (TCR)		
Compliance Period:	7/1/2001 0:00:00 - 9/30/2001 0:00:00		
Violation ID:	10102		
Enforcement Date:	10/25/2001 0:00:00	Enf. Action:	State Public Notif Requested

## GEOCHECK VERSION 2.1 PUBLIC WATER SUPPLY SYSTEM INFORMATION

**PWS SUMMARY:**

**ENFORCEMENT INFORMATION:**

System Name:	ATLANTIC WOOD INDUSTRIES		
Violation Type:	Monitoring, Routine Major (TCR)		
Contaminant:	COLIFORM (TCR)		
Compliance Period:	7/1/2001 0:00:00 - 9/30/2001 0:00:00		
Violation ID:	10102		
Enforcement Date:	11/5/2001 0:00:00	Enf. Action:	State Public Notif Received
System Name:	ATLANTIC WOOD INDUSTRIES		
Violation Type:	Monitoring, Routine Major (TCR)		
Contaminant:	COLIFORM (TCR)		
Compliance Period:	7/1/2001 0:00:00 - 9/30/2001 0:00:00		
Violation ID:	10102		
Enforcement Date:	10/25/2001 0:00:00	Enf. Action:	State Violation/Reminder Notice
System Name:	ATLANTIC WOOD INDUSTRIES		
Violation Type:	Monitoring, Routine Major (TCR)		
Contaminant:	COLIFORM (TCR)		
Compliance Period:	7/1/2001 0:00:00 - 9/30/2001 0:00:00		
Violation ID:	10102		
Enforcement Date:	10/25/2001 0:00:00	Enf. Action:	State Violation/Reminder Notice
System Name:	ATLANTIC WOOD INDUSTRIES		
Violation Type:	Monitoring, Routine Major (TCR)		
Contaminant:	COLIFORM (TCR)		
Compliance Period:	7/1/2001 0:00:00 - 9/30/2001 0:00:00		
Violation ID:	10102		
Enforcement Date:	10/25/2001 0:00:00	Enf. Action:	State Public Notif Requested
System Name:	ATLANTIC WOOD INDUSTRIES		
Violation Type:	Monitoring, Routine Major (TCR)		
Contaminant:	COLIFORM (TCR)		
Compliance Period:	7/1/2001 0:00:00 - 9/30/2001 0:00:00		
Violation ID:	10102		
Enforcement Date:	11/5/2001 0:00:00	Enf. Action:	State Public Notif Received
System Name:	ATLANTIC WOOD INDUSTRIES		
Violation Type:	Monitoring, Repeat Major (TCR)		
Contaminant:	COLIFORM (TCR)		
Compliance Period:	1/1/2005 0:00:00 - 3/31/2005 0:00:00		
Violation ID:	10705		
Enforcement Date:	12/14/2005 0:00:00	Enf. Action:	State Violation/Reminder Notice
System Name:	ATLANTIC WOOD INDUSTRIES		
Violation Type:	Monitoring, Repeat Major (TCR)		
Contaminant:	COLIFORM (TCR)		
Compliance Period:	1/1/2005 0:00:00 - 3/31/2005 0:00:00		
Violation ID:	10705		
Enforcement Date:	1/25/2006 0:00:00	Enf. Action:	State Compliance Meeting Conducted
System Name:	ATLANTIC WOOD INDUSTRIES		
Violation Type:	Monitoring, Repeat Major (TCR)		
Contaminant:	COLIFORM (TCR)		
Compliance Period:	1/1/2005 0:00:00 - 3/31/2005 0:00:00		
Violation ID:	10705		
Enforcement Date:	3/6/2006 0:00:00	Enf. Action:	State AO (w/penalty) Issued

## GEOCHECK VERSION 2.1 PUBLIC WATER SUPPLY SYSTEM INFORMATION

**PWS SUMMARY:**

**ENFORCEMENT INFORMATION:**

System Name:	ATLANTIC WOOD INDUSTRIES		
Violation Type:	Monitoring, Repeat Major (TCR)		
Contaminant:	COLIFORM (TCR)		
Compliance Period:	1/1/2005 0:00:00 - 3/31/2005 0:00:00		
Violation ID:	10705		
Enforcement Date:	4/20/2005 0:00:00	Enf. Action:	State Violation/Reminder Notice
System Name:	ATLANTIC WOOD INDUSTRIES		
Violation Type:	Monitoring, Repeat Major (TCR)		
Contaminant:	COLIFORM (TCR)		
Compliance Period:	1/1/2005 0:00:00 - 3/31/2005 0:00:00		
Violation ID:	10705		
Enforcement Date:	4/20/2005 0:00:00	Enf. Action:	State Public Notif Requested
System Name:	ATLANTIC WOOD INDUSTRIES		
Violation Type:	Monitoring, Repeat Major (TCR)		
Contaminant:	COLIFORM (TCR)		
Compliance Period:	1/1/2005 0:00:00 - 3/31/2005 0:00:00		
Violation ID:	10705		
Enforcement Date:	12/14/2005 0:00:00	Enf. Action:	State Violation/Reminder Notice
System Name:	ATLANTIC WOOD INDUSTRIES		
Violation Type:	Monitoring, Repeat Major (TCR)		
Contaminant:	COLIFORM (TCR)		
Compliance Period:	1/1/2005 0:00:00 - 3/31/2005 0:00:00		
Violation ID:	10705		
Enforcement Date:	1/25/2006 0:00:00	Enf. Action:	State Compliance Meeting Conducted
System Name:	ATLANTIC WOOD INDUSTRIES		
Violation Type:	Monitoring, Repeat Major (TCR)		
Contaminant:	COLIFORM (TCR)		
Compliance Period:	1/1/2005 0:00:00 - 3/31/2005 0:00:00		
Violation ID:	10705		
Enforcement Date:	3/6/2006 0:00:00	Enf. Action:	State AO (w/penalty) Issued
System Name:	ATLANTIC WOOD INDUSTRIES		
Violation Type:	Monitoring, Repeat Major (TCR)		
Contaminant:	COLIFORM (TCR)		
Compliance Period:	1/1/2005 0:00:00 - 3/31/2005 0:00:00		
Violation ID:	10705		
Enforcement Date:	4/20/2005 0:00:00	Enf. Action:	State Violation/Reminder Notice
System Name:	ATLANTIC WOOD INDUSTRIES		
Violation Type:	Monitoring, Repeat Major (TCR)		
Contaminant:	COLIFORM (TCR)		
Compliance Period:	1/1/2005 0:00:00 - 3/31/2005 0:00:00		
Violation ID:	10705		
Enforcement Date:	5/19/2005 0:00:00	Enf. Action:	State Public Notif Received
System Name:	ATLANTIC WOOD INDUSTRIES		
Violation Type:	Monitoring, Repeat Major (TCR)		
Contaminant:	COLIFORM (TCR)		
Compliance Period:	1/1/2005 0:00:00 - 3/31/2005 0:00:00		
Violation ID:	10705		
Enforcement Date:	5/19/2005 0:00:00	Enf. Action:	State Public Notif Received

## GEOCHECK VERSION 2.1 PUBLIC WATER SUPPLY SYSTEM INFORMATION

**PWS SUMMARY:**

**ENFORCEMENT INFORMATION:**

System Name:	ATLANTIC WOOD INDUSTRIES		
Violation Type:	Monitoring, Repeat Major (TCR)		
Contaminant:	COLIFORM (TCR)		
Compliance Period:	1/1/2005 0:00:00 - 3/31/2005 0:00:00		
Violation ID:	10705		
Enforcement Date:	4/20/2005 0:00:00	Enf. Action:	State Public Notif Requested
System Name:	ATLANTIC WOOD INDUSTRIES		
Violation Type:	MCL, Monthly (TCR)		
Contaminant:	COLIFORM (TCR)		
Compliance Period:	10/1/2005 0:00:00 - 10/31/2005 0:00:00		
Violation ID:	10806		
Enforcement Date:	11/23/2005 0:00:00	Enf. Action:	State Public Notif Requested
System Name:	ATLANTIC WOOD INDUSTRIES		
Violation Type:	MCL, Monthly (TCR)		
Contaminant:	COLIFORM (TCR)		
Compliance Period:	10/1/2005 0:00:00 - 10/31/2005 0:00:00		
Violation ID:	10806		
Enforcement Date:	11/23/2005 0:00:00	Enf. Action:	State Violation/Reminder Notice
System Name:	ATLANTIC WOOD INDUSTRIES		
Violation Type:	MCL, Monthly (TCR)		
Contaminant:	COLIFORM (TCR)		
Compliance Period:	10/1/2005 0:00:00 - 10/31/2005 0:00:00		
Violation ID:	10806		
Enforcement Date:	3/6/2006 0:00:00	Enf. Action:	State AO (w/penalty) Issued
System Name:	ATLANTIC WOOD INDUSTRIES		
Violation Type:	MCL, Monthly (TCR)		
Contaminant:	COLIFORM (TCR)		
Compliance Period:	10/1/2005 0:00:00 - 10/31/2005 0:00:00		
Violation ID:	10806		
Enforcement Date:	11/23/2005 0:00:00	Enf. Action:	State Public Notif Requested
System Name:	ATLANTIC WOOD INDUSTRIES		
Violation Type:	MCL, Monthly (TCR)		
Contaminant:	COLIFORM (TCR)		
Compliance Period:	10/1/2005 0:00:00 - 10/31/2005 0:00:00		
Violation ID:	10806		
Enforcement Date:	12/14/2005 0:00:00	Enf. Action:	State Violation/Reminder Notice
System Name:	ATLANTIC WOOD INDUSTRIES		
Violation Type:	MCL, Monthly (TCR)		
Contaminant:	COLIFORM (TCR)		
Compliance Period:	10/1/2005 0:00:00 - 10/31/2005 0:00:00		
Violation ID:	10806		
Enforcement Date:	1/25/2006 0:00:00	Enf. Action:	State Compliance Meeting Conducted
System Name:	ATLANTIC WOOD INDUSTRIES		
Violation Type:	MCL, Monthly (TCR)		
Contaminant:	COLIFORM (TCR)		
Compliance Period:	10/1/2005 0:00:00 - 10/31/2005 0:00:00		
Violation ID:	10806		
Enforcement Date:	1/9/2006 0:00:00	Enf. Action:	State Public Notif Received



## GEOCHECK VERSION 2.1 PUBLIC WATER SUPPLY SYSTEM INFORMATION

**PWS SUMMARY:**

**ENFORCEMENT INFORMATION:**

System Name:	ATLANTIC WOOD INDUSTRIES		
Violation Type:	MCL, Monthly (TCR)		
Contaminant:	COLIFORM (TCR)		
Compliance Period:	10/1/2005 0:00:00 - 10/31/2005 0:00:00		
Violation ID:	10806		
Enforcement Date:	3/6/2006 0:00:00	Enf. Action:	State AO (w/penalty) Issued
System Name:	ATLANTIC WOOD INDUSTRIES		
Violation Type:	MCL, Monthly (TCR)		
Contaminant:	COLIFORM (TCR)		
Compliance Period:	10/1/2005 0:00:00 - 10/31/2005 0:00:00		
Violation ID:	10806		
Enforcement Date:	12/14/2005 0:00:00	Enf. Action:	State Violation/Reminder Notice
System Name:	ATLANTIC WOOD INDUSTRIES		
Violation Type:	MCL, Monthly (TCR)		
Contaminant:	COLIFORM (TCR)		
Compliance Period:	10/1/2005 0:00:00 - 10/31/2005 0:00:00		
Violation ID:	10806		
Enforcement Date:	1/25/2006 0:00:00	Enf. Action:	State Compliance Meeting Conducted
System Name:	ATLANTIC WOOD INDUSTRIES		
Violation Type:	MCL, Monthly (TCR)		
Contaminant:	COLIFORM (TCR)		
Compliance Period:	10/1/2005 0:00:00 - 10/31/2005 0:00:00		
Violation ID:	10806		
Enforcement Date:	11/23/2005 0:00:00	Enf. Action:	State Violation/Reminder Notice
System Name:	ATLANTIC WOOD INDUSTRIES		
Violation Type:	MCL, Monthly (TCR)		
Contaminant:	COLIFORM (TCR)		
Compliance Period:	10/1/2005 0:00:00 - 10/31/2005 0:00:00		
Violation ID:	10806		
Enforcement Date:	1/9/2006 0:00:00	Enf. Action:	State Public Notif Received
System Name:	ATLANTIC WOOD INDUSTRIES		
Violation Type:	Monitoring, Routine Major (TCR)		
Contaminant:	COLIFORM (TCR)		
Compliance Period:	11/1/2005 0:00:00 - 11/30/2005 0:00:00		
Violation ID:	10906		
Enforcement Date:	1/27/2006 0:00:00	Enf. Action:	State Public Notif Received
System Name:	ATLANTIC WOOD INDUSTRIES		
Violation Type:	Monitoring, Routine Major (TCR)		
Contaminant:	COLIFORM (TCR)		
Compliance Period:	11/1/2005 0:00:00 - 11/30/2005 0:00:00		
Violation ID:	10906		
Enforcement Date:	1/25/2006 0:00:00	Enf. Action:	State Compliance Meeting Conducted
System Name:	ATLANTIC WOOD INDUSTRIES		
Violation Type:	Monitoring, Routine Major (TCR)		
Contaminant:	COLIFORM (TCR)		
Compliance Period:	11/1/2005 0:00:00 - 11/30/2005 0:00:00		
Violation ID:	10906		
Enforcement Date:	12/22/2005 0:00:00	Enf. Action:	State Public Notif Requested

## GEOCHECK VERSION 2.1 PUBLIC WATER SUPPLY SYSTEM INFORMATION

**PWS SUMMARY:**

**ENFORCEMENT INFORMATION:**

System Name:	ATLANTIC WOOD INDUSTRIES		
Violation Type:	Monitoring, Routine Major (TCR)		
Contaminant:	COLIFORM (TCR)		
Compliance Period:	11/1/2005 0:00:00 - 11/30/2005 0:00:00		
Violation ID:	10906		
Enforcement Date:	12/22/2005 0:00:00	Enf. Action:	State Violation/Reminder Notice
System Name:	ATLANTIC WOOD INDUSTRIES		
Violation Type:	Monitoring, Routine Major (TCR)		
Contaminant:	COLIFORM (TCR)		
Compliance Period:	11/1/2005 0:00:00 - 11/30/2005 0:00:00		
Violation ID:	10906		
Enforcement Date:	3/6/2006 0:00:00	Enf. Action:	State AO (w/penalty) Issued
System Name:	ATLANTIC WOOD INDUSTRIES		
Violation Type:	Monitoring, Routine Major (TCR)		
Contaminant:	COLIFORM (TCR)		
Compliance Period:	11/1/2005 0:00:00 - 11/30/2005 0:00:00		
Violation ID:	10906		
Enforcement Date:	1/27/2006 0:00:00	Enf. Action:	State Public Notif Received
System Name:	ATLANTIC WOOD INDUSTRIES		
Violation Type:	Monitoring, Routine Major (TCR)		
Contaminant:	COLIFORM (TCR)		
Compliance Period:	11/1/2005 0:00:00 - 11/30/2005 0:00:00		
Violation ID:	10906		
Enforcement Date:	1/25/2006 0:00:00	Enf. Action:	State Compliance Meeting Conducted
System Name:	ATLANTIC WOOD INDUSTRIES		
Violation Type:	Monitoring, Routine Major (TCR)		
Contaminant:	COLIFORM (TCR)		
Compliance Period:	11/1/2005 0:00:00 - 11/30/2005 0:00:00		
Violation ID:	10906		
Enforcement Date:	12/22/2005 0:00:00	Enf. Action:	State Public Notif Requested
System Name:	ATLANTIC WOOD INDUSTRIES		
Violation Type:	Monitoring, Routine Major (TCR)		
Contaminant:	COLIFORM (TCR)		
Compliance Period:	11/1/2005 0:00:00 - 11/30/2005 0:00:00		
Violation ID:	10906		
Enforcement Date:	12/22/2005 0:00:00	Enf. Action:	State Violation/Reminder Notice
System Name:	ATLANTIC WOOD INDUSTRIES		
Violation Type:	Monitoring, Routine Major (TCR)		
Contaminant:	COLIFORM (TCR)		
Compliance Period:	11/1/2005 0:00:00 - 11/30/2005 0:00:00		
Violation ID:	10906		
Enforcement Date:	3/6/2006 0:00:00	Enf. Action:	State AO (w/penalty) Issued

**CONTACT INFORMATION:**

Name:	ATLANTIC WOOD INDUSTRIES		
Population:	71		
Contact:	BENTON, ROBERT	Phone:	Not Reported
Address:	POB 1608		
Address 2:	SAVANNAH		
	GA, 31 912-9		

# GEORGIA GOVERNMENT WELL RECORDS SEARCHED

## PWS: Public Water Systems

Source: EPA/Office of Drinking Water

Telephone: 202-564-3750

Public Water System data from the Federal Reporting Data System. A PWS is any water system which provides water to at least 25 people for at least 60 days annually. PWSs provide water from wells, rivers and other sources.

## PWS ENF: Public Water Systems Violation and Enforcement Data

Source: EPA/Office of Drinking Water

Telephone: 202-564-3750

Violation and Enforcement data for Public Water Systems from the Safe Drinking Water Information System (SDWIS) after August 1995. Prior to August 1995, the data came from the Federal Reporting Data System (FRDS).

## USGS Water Wells: USGS National Water Inventory System (NWIS)

This database contains descriptive information on sites where the USGS collects or has collected data on surface water and/or groundwater. The groundwater data includes information on wells, springs, and other sources of groundwater.

## Georgia Public Supply Wells

Source: Georgia Department of Community Affairs

Telephone: 404-894-0127

## USGS Georgia Water Wells

Source: USGS, Georgia District Office

Telephone: 770-903-9100

## DNR Managed Lands

Source: Department of Natural Resources

Telephone: 706-557-3032

This dataset provides 1:24,000-scale data depicting boundaries of land parcels making up the public lands managed by the Georgia Department of Natural Resources (GDNR). It includes polygon representations of State Parks, State Historic Parks, State Conservation Parks, State Historic Sites, Wildlife Management Areas, Public Fishing Areas, Fish Hatcheries, Natural Areas and other specially-designated areas. The data were collected and located by the Georgia Department of Natural Resources. Boundaries were digitized from survey plats or other information.

## **STREET AND ADDRESS INFORMATION**

© 2010 Tele Atlas North America, Inc. All rights reserved. This material is proprietary and the subject of copyright protection and other intellectual property rights owned by or licensed to Tele Atlas North America, Inc. The use of this material is subject to the terms of a license agreement. You will be held liable for any unauthorized copying or disclosure of this material.

## **APPENDIX O**

Appendix O - Radium Concentrations Over Time  
Troutman Sanders Plant Kraft  
Port Wentworth, Georgia

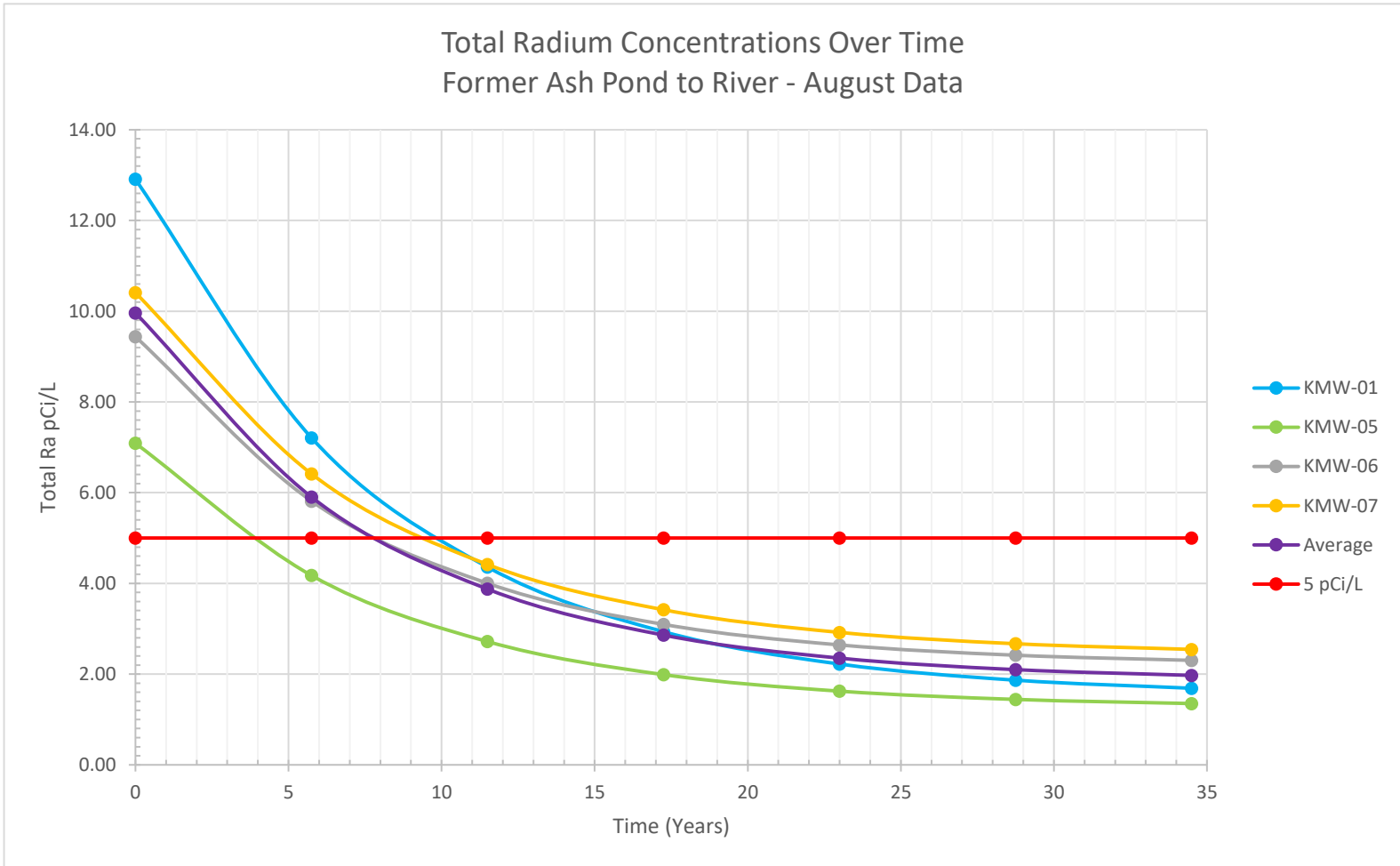
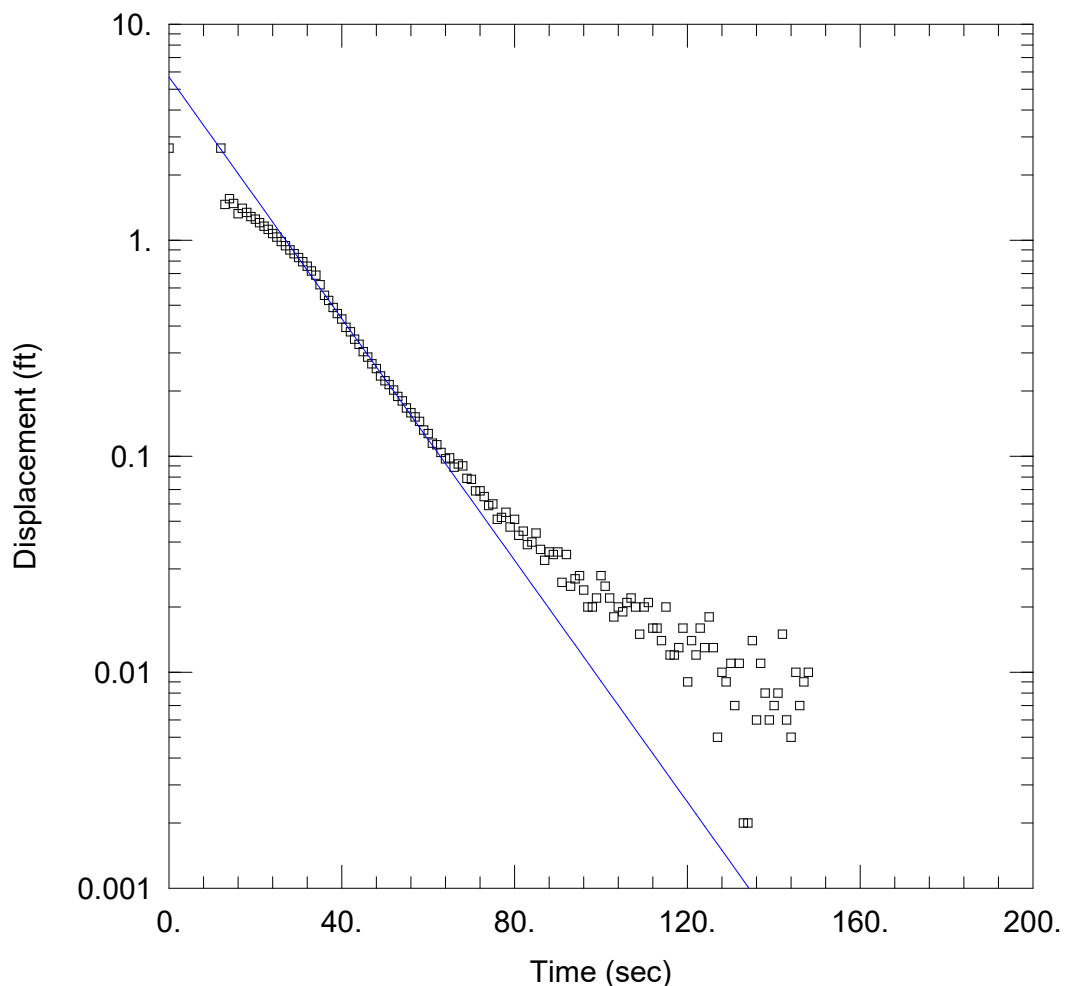


Table O  
Hydraulic Conductivity Based on Slug Test Analysis  
Georgia Power Plant Kraft  
Port Wentworth, Georgia

Well ID	Slug In K (ft/day)	Slug Out K (ft/day)	Average K (ft/day)	Average K (cm/S)
KMW-06	27.52	19.79	23.7	8.34E-03

Notes:

Calculated Using Hvorslev Method from Slug Test Data



### WELL TEST ANALYSIS

Data Set: C:\Users\Brian Steele\Desktop\AQTESOLVE\KMW-06.aqt  
 Date: 06/13/18 Time: 16:34:21

### PROJECT INFORMATION

Company: Resolute  
 Client: Georgia Power Company  
 Location: Port Wentworth GA  
 Test Well: KMW-06  
 Test Date: 5/17/2018

### AQUIFER DATA

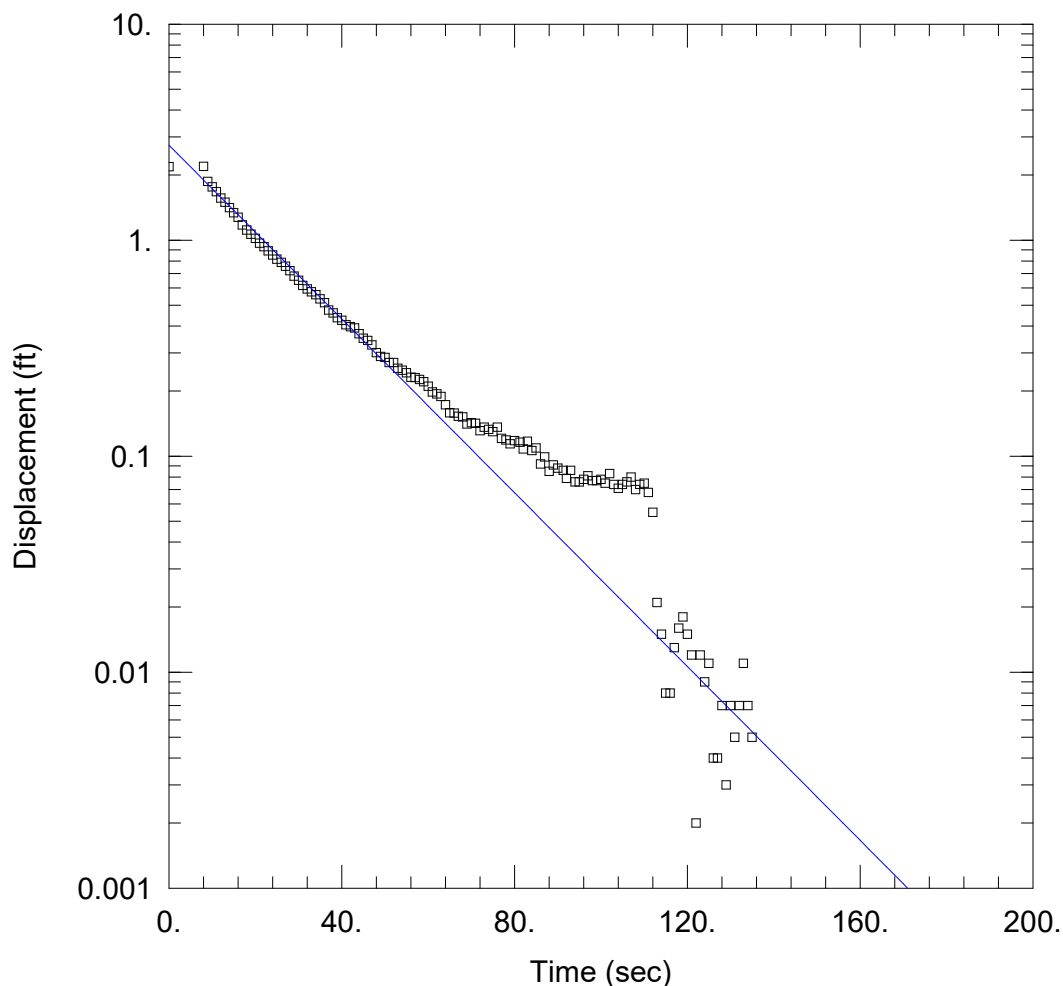
Saturated Thickness: 12.7 ft Anisotropy Ratio (Kz/Kr): 1.

### WELL DATA (KMW-06)

Initial Displacement: 2.67 ft Static Water Column Height: 11.21 ft  
 Total Well Penetration Depth: 11.21 ft Screen Length: 10. ft  
 Casing Radius: 0.16 ft Well Radius: 0.16 ft  
 Gravel Pack Porosity: 0.

### SOLUTION

Aquifer Model: Confined Solution Method: Hvorslev  
 K = 27.52 ft/day y0 = 5.693 ft



### WELL TEST ANALYSIS

Data Set: C:\Users\Brian Steele\Desktop\AQTESOLVE\KMW-06 Out.aqt  
 Date: 06/13/18 Time: 16:33:18

### PROJECT INFORMATION

Company: Resolute  
 Client: Georgia Power Company  
 Location: Port Wentworth GA  
 Test Well: KMW-06  
 Test Date: 5/17/2018

### AQUIFER DATA

Saturated Thickness: 12.7 ft Anisotropy Ratio (Kz/Kr): 1.

### WELL DATA (KMW-06)

Initial Displacement: 2.19 ft Static Water Column Height: 11.21 ft  
 Total Well Penetration Depth: 11.21 ft Screen Length: 10. ft  
 Casing Radius: 0.16 ft Well Radius: 0.16 ft  
 Gravel Pack Porosity: 0.

### SOLUTION

Aquifer Model: Confined Solution Method: Hvorslev  
 K = 19.79 ft/day y0 = 2.749 ft